



Sheringham Shoal and Dudgeon Offshore Wind Farm Extension Projects

Environmental Statement

Volume 2

Chapter 25 - Seascape and Visual Impact Assessment

August 2022

Document Reference: 6.2.25

APFP Regulation: 5(2)(a)

Title: Sheringham Shoal and Dudgeon Offshore Wind Farm Extension Projects Environmental Statement (Volume 2) Chapter 25: Seascape and Visual Impact Assessment Figures (Part 12 of 18)	
PINS Document No.: 6.2.25	
Document No.: C282-RH-Z-GA-00003	
Date: August 2022	
Classification: Final	
Prepared by: Royal HaskoningDHV	
Approved by: Sarah Chandler, Equinor	Date: August 2022

List of Figures


Figure 25.31 Viewpoint 11 – Peddars Way National Trail, Brancaster

Z:\2022_UK_EXTENSION_PROJECTS\DOCS\VISUALISATION\LD_A_ZZ_OF_DR_Z_0078_VIEWPOINT11PEDDARSWAYNATIONALTRAILBRANCASTER.RND



Baseline photograph

This image provides landscape and visual context only



Wireline drawing - Lynn (22.3km), Inner Dowsing (26.9km), Lincs (21.9km)


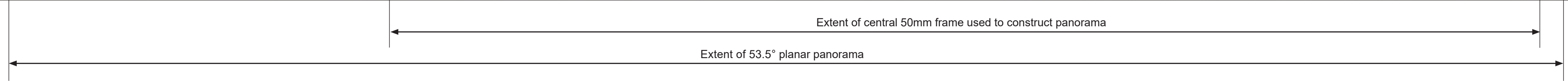
	Camera Location (OS Grid Reference): 576320 E 342288 N Ground Level (mAOD): 53.8m Direction of View: bearing from North (0°): 309° Nearest Turbine: See above	Horizontal Field of View: 90° (Cylindrical projection) Paper Size: 841mm x 297mm (Half A1) Enlargement Factor: 96% Visualisation Type: Type 2	Photo Date / Time: 15/10/2020 15:26 Camera Model and Sensor Format: Canon EOS 6D Mark II, FFS Lens Make, Model and Focal Length: Sigma 50mm f1.4 Height of Camera Lens above Ground (mAOD): 1.5m	This wireframe is based upon OSTerrain50 data with spot heights at 50m intervals and does not precisely model small scale changes in landform or sharp breaks in slope. The wireframe model does not allow for the screening effects of vegetation or buildings. The model of turbine shown is similar to that proposed for the development. LAT has been approximated at -2.7m MSL across the development site.		COPYRIGHT Ordnance Survey material by permission of Ordnance Survey on behalf of the Controller of Her Majesty's Stationary Office © Crown Copyright. All rights reserved. 2020 Reference number 0100031673.		Sheringham Shoal and Dudgeon Extension Projects DOCUMENT: Environmental Statement (ES) Chapter 25 Seascape and Visual Impact Assessment APPLICATION DOC. NO.: 6.2.25	Figure 25.31 Viewpoint 11 (Left) - Peddars Way National Trail, Brancaster EQUINOR DOC. NO.: G282-LD-Z-GA-00003 RHDHV DOC. NO.: PB8164_LDA_ZZ_OF_DR_Z_0078 REV: A DATE: 05/07/2022 STATUS: First Issue DRW: VW CHK: NA APR: CG	Sheet 1 of 2
	© LDA Design Consulting Ltd. Quality Assured to BS EN ISO 9001:2015									

Z:\2023_UK_EXTENSION_PROJECTS\DOCS\VISUAL\SS\PB8164_LDA_ZZ_OF_DR_Z_0078_VIEWPOINT11PEDDARSWAYNATIONALTRAILBRANCASTER.RND



Baseline photograph

This image provides landscape and visual context only

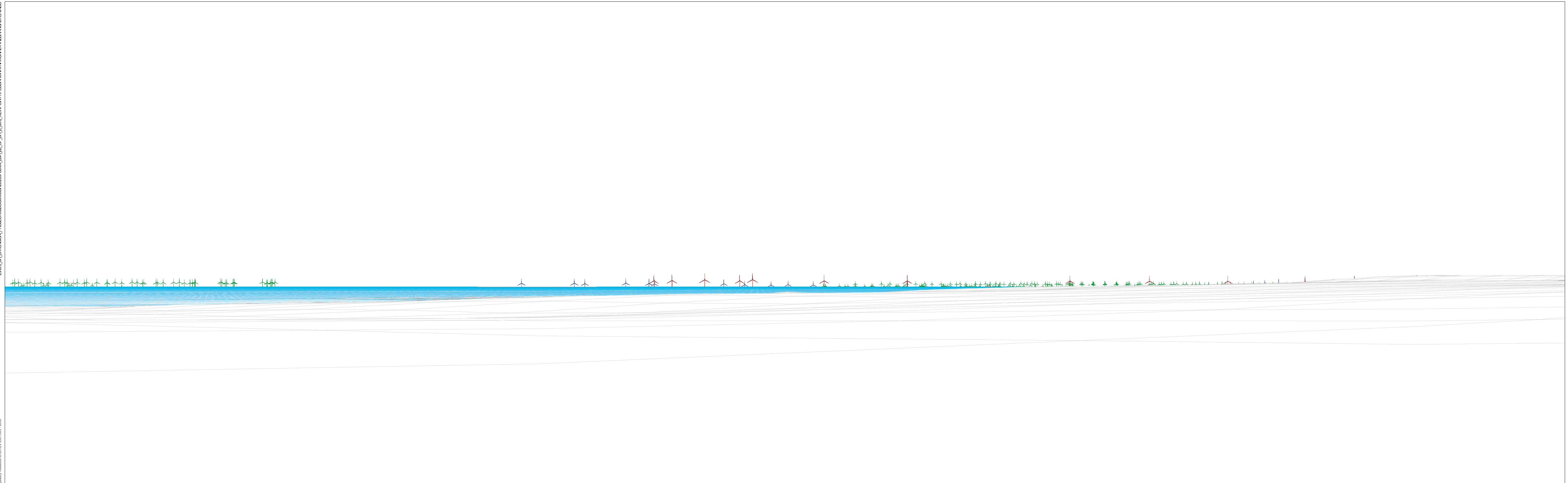


Wireline drawing - Triton Knoll (55.4km), Race Bank (35.4km), Dudgeon Extension Project (56.9km), Sheringham Shoal Extension Project (40.0km), Dudgeon (58.2km), Sheringham Shoal (38.1km)

	Camera Location (OS Grid Reference): 576320 E 342288 N Ground Level (mAOD): 53.8m Direction of View: bearing from North (0°): 399° Nearest Turbine: See above	Horizontal Field of View: 90° (Cylindrical projection) Paper Size: 841mm x 297mm (Half A1) Enlargement Factor: 96% Visualisation Type: Type 2	Photo Date / Time: 15/10/2020 15:26 Camera Model and Sensor Format: Canon EOS 6D Mark II, FFS Lens Make, Model and Focal Length: Sigma 50mm f1.4 Height of Camera Lens above Ground (mAOD): 1.5m	This wireframe is based upon OSTerrain50 data with spot heights at 50m intervals and does not precisely model small scale changes in landform or sharp breaks in slope. The wireframe model does not allow for the screening effects of vegetation or buildings. The model of turbine shown is similar to that proposed for the development. LAT has been approximated at -2.7m MSL across the development site.		COPYRIGHT Ordnance Survey material by permission of Ordnance Survey on behalf of the Controller of Her Majesty's Stationery Office © Crown Copyright. All rights reserved. 2020 Reference number 0100031673.		Sheringham Shoal and Dudgeon Extension Projects DOCUMENT: Environmental Statement (ES) Chapter 25 Seascape and Visual Impact Assessment APPLICATION DOC. NO.: 6.2.25	Figure 25.31 Viewpoint 11 (Right) - Peddars Way National Trail, Brancaster EQUINOR DOC. NO.: G282-LD-Z-GA-00003 RHDHV DOC. NO.: PB8164_LDA_ZZ_OF_DR_Z_0078 REV: A DATE: 05/07/2022 STATUS: First Issue DRW: VW CHK: NA APR: CG	Sheet 2 of 2
	© LDA Design Consulting Ltd. Quality Assured to BS EN ISO 9001:2008									

Z:\2022_UK_EXTENSION_PROJECTS\BDOCS\VISUALISATION\LD\Z_Z_OF_DR_Z_0078_VIEWPOINTPEDDARSWAYNATIONALTRAILBRANCASTER.NDD

© LDA Design Consulting Ltd. Quality Assured to BS EN ISO 9001:2015



Wireline drawing - Triton Knoll (55.4km), Race Bank (35.4km), Dudgeon Extension Project (56.9km), Sheringham Shoal Extension Project (40.0km), Sheringham Shoal (38.1km), Dudgeon (58.2km)

	Camera Location (OS Grid Reference): 576320 E 342288 N Ground Level (mAOD): 53.8m Direction of View: bearing from North (0°): 46° Nearest Turbine: See above	Horizontal Field of View: 53.5° (Planar projection) Paper Size: 841mm x 297mm (Half A1) Enlargement Factor: TBC Visualisation Type: Type 2	Photo Date / Time: 15/10/2020 15:26 Camera Model and Sensor Format: Canon EOS 6D Mark II, FFS Lens Make, Model and Focal Length: Sigma 50mm f1.4 Height of Camera Lens above Ground (mAOD): 1.5m	Hub / Blade tip height: 180m / 330m	This wireframe is based upon OSTerrain50 data with spot heights at 50m intervals and does not precisely model small scale changes in landform or sharp breaks in slope. The wireframe model does not allow for the screening effects of vegetation or buildings. The model of turbine shown is similar to that proposed for the development. LAT has been approximated at -2.7m MSL across the development site.		COPYRIGHT Ordnance Survey material by permission of Ordnance Survey on behalf of the Controller of Her Majesty's Stationery Office © Crown Copyright. All rights reserved. 2020 Reference number 0100031673.		Sheringham Shoal and Dudgeon Extension Projects DOCUMENT: Environmental Statement (ES) Chapter 25 Seascape and Visual Impact Assessment APPLICATION DOC. NO.: 6.2.25	Figure 25.31 Viewpoint 11 - Peddars Way National Trail, Brancaster EQUINOR DOC. NO.: G282-LD-Z-GA-00003 RHDHV DOC. NO.: PB8164_LDA_ZZ_OF_DR_Z_0078 REV: A DATE: 05/07/2022 STATUS: First Issue DRW: VW CHK: NA APR: CG	Sheet 1 of 1
	This wireframe is based upon OSTerrain50 data with spot heights at 50m intervals and does not precisely model small scale changes in landform or sharp breaks in slope. The wireframe model does not allow for the screening effects of vegetation or buildings. The model of turbine shown is similar to that proposed for the development. LAT has been approximated at -2.7m MSL across the development site.										

Z:\2023_UK_EXTENSION_PROJECTS\6005\VISUAL\SS\SSPB164_LDA_ZZ_OF_DR_Z_0078_VIEWPOINT11PEDDARSWAYNATIONALTRAILBRANCASTER.RND



Photomontage - Dudgeon Extension Project (56.9km), Sheringham Shoal Extension Project (40.0km)

To be viewed at comfortable arm's length



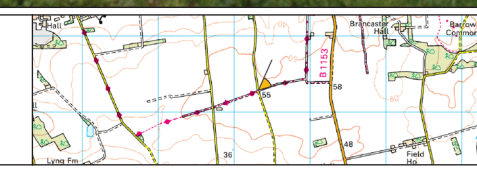
Camera Location (OS Grid Reference): 576320 E 342288 N
 Ground Level (mAOD): 53.8m
 Direction of View: bearing from North (0°): 46°
 Nearest Turbine: See above

Horizontal Field of View: 53.5° (Planar projection)
 Paper Size: 841mm x 297mm (Half A1)
 Enlargement Factor: TBC
 Visualisation Type: Type 3

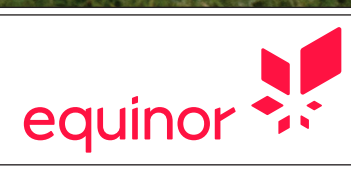
Photo Date / Time: 15/10/2020 15:26
 Camera Model and Sensor Format: Canon EOS 6D Mark II, FFS
 Lens Make, Model and Focal Length: Sigma 50mm f1.4
 Height of Camera Lens above Ground (mAOD): 1.5m

Hub / Blade tip height: 180m / 330m

This photomontage is based upon OSTerrain50 data with spot heights at 50m intervals and does not precisely model small scale changes in landform or sharp breaks in slope. The model of turbine shown is similar to that proposed for the development. LAT has been approximated at -2.7m MSL across the development site.



COPYRIGHT
 Ordnance Survey material by permission of Ordnance Survey on behalf of the Controller of Her Majesty's Stationary Office © Crown Copyright. All rights reserved. 2020 Reference number 0100031673.



Sheringham Shoal and Dudgeon Extension Projects
 DOCUMENT: Environmental Statement (ES)
 Chapter 25 Seascape and Visual Impact Assessment
 APPLICATION DOC. NO.: 6.2.25

Figure 25.31
 Viewpoint 11 - Peddars Way National Trail, Brancaster
 EQUINOR DOC. NO.: C282-LD-Z-GA-00003
 RHDHV DOC. NO.: PB8164_LDA_ZZ_OF_DR_Z_0078
 REV: A DATE: 05/07/2022 STATUS: First Issue DRW: VW CHK: NA APR: CG

© LDA Design Consulting Ltd. Quality Assured to BS EN ISO 9001:2018